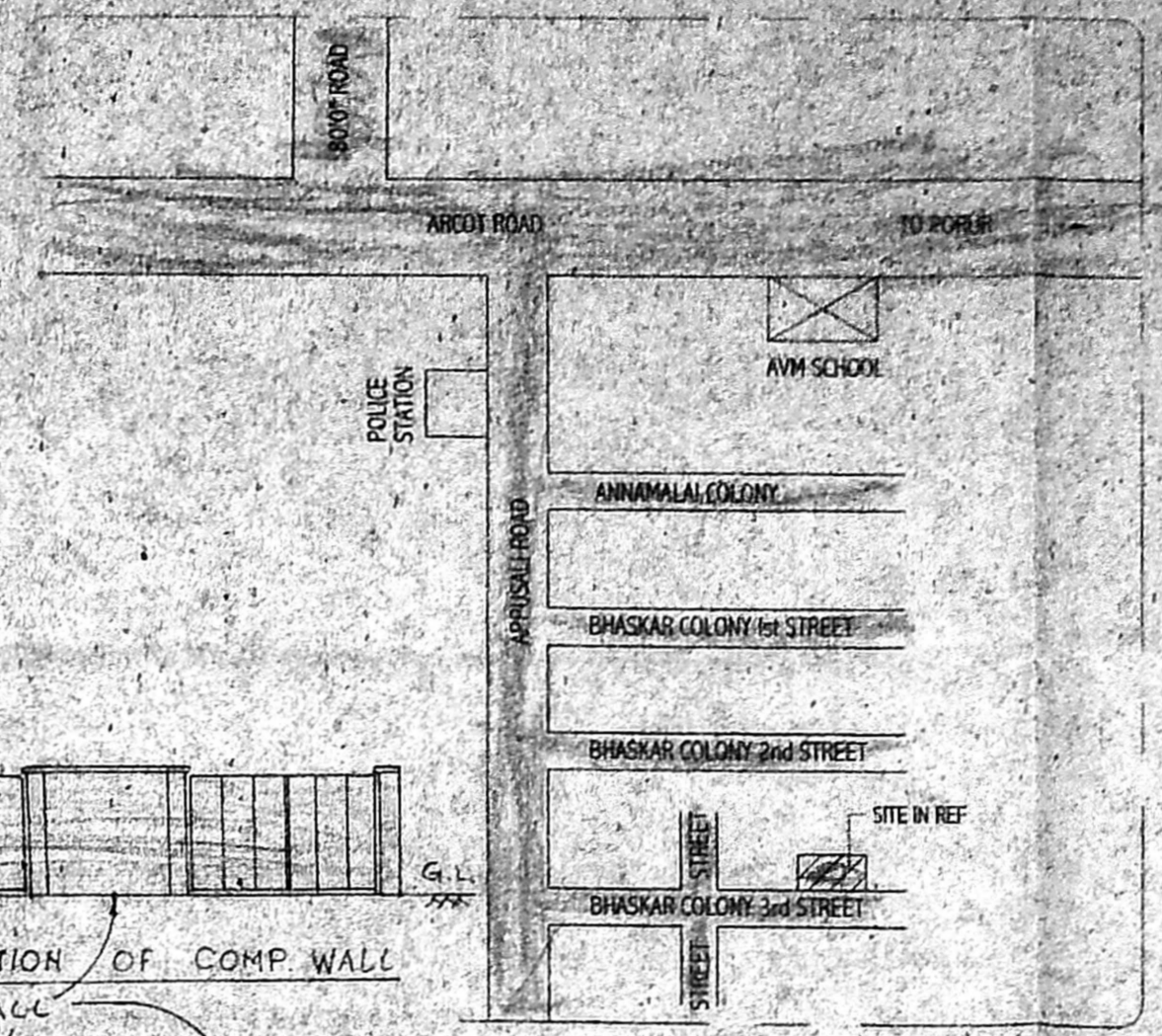
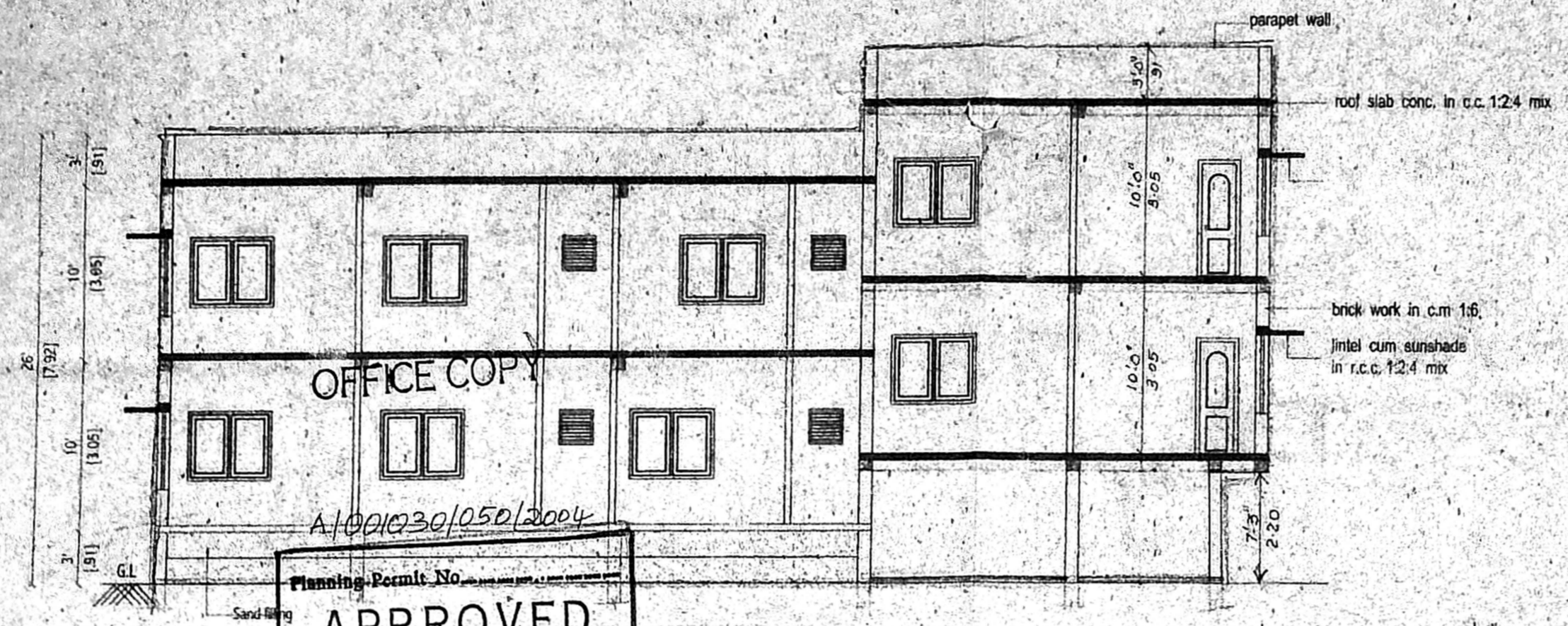
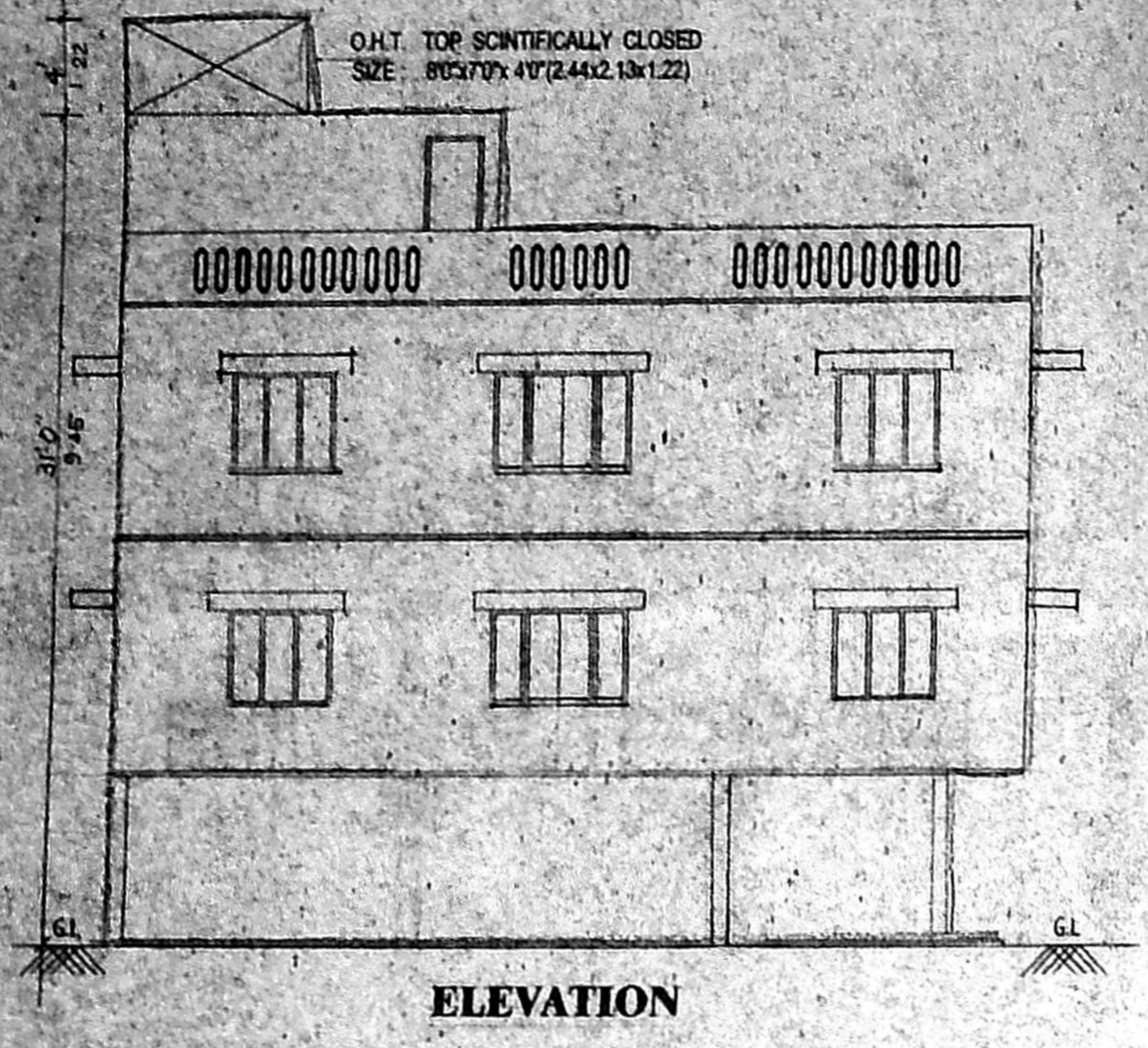
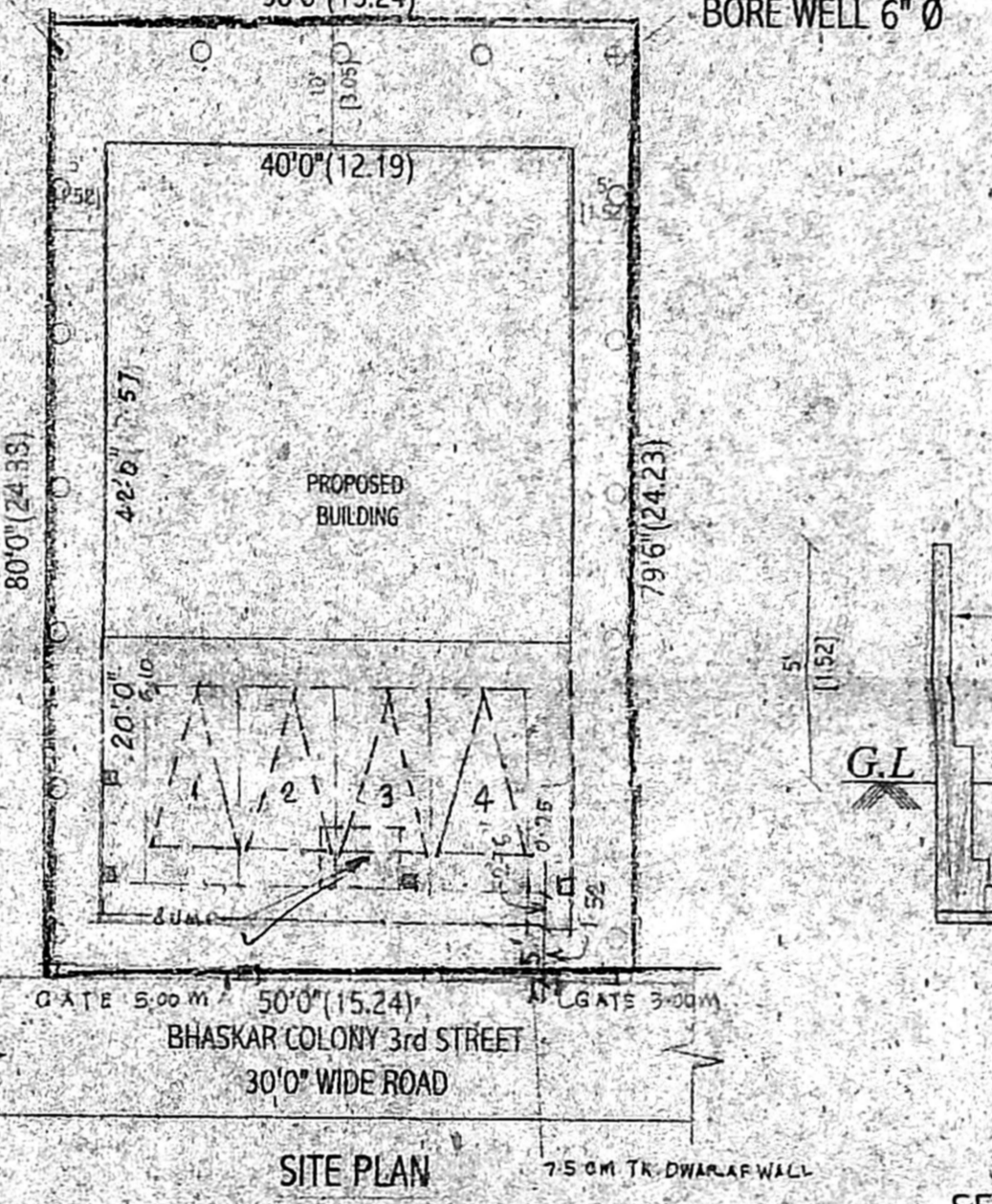
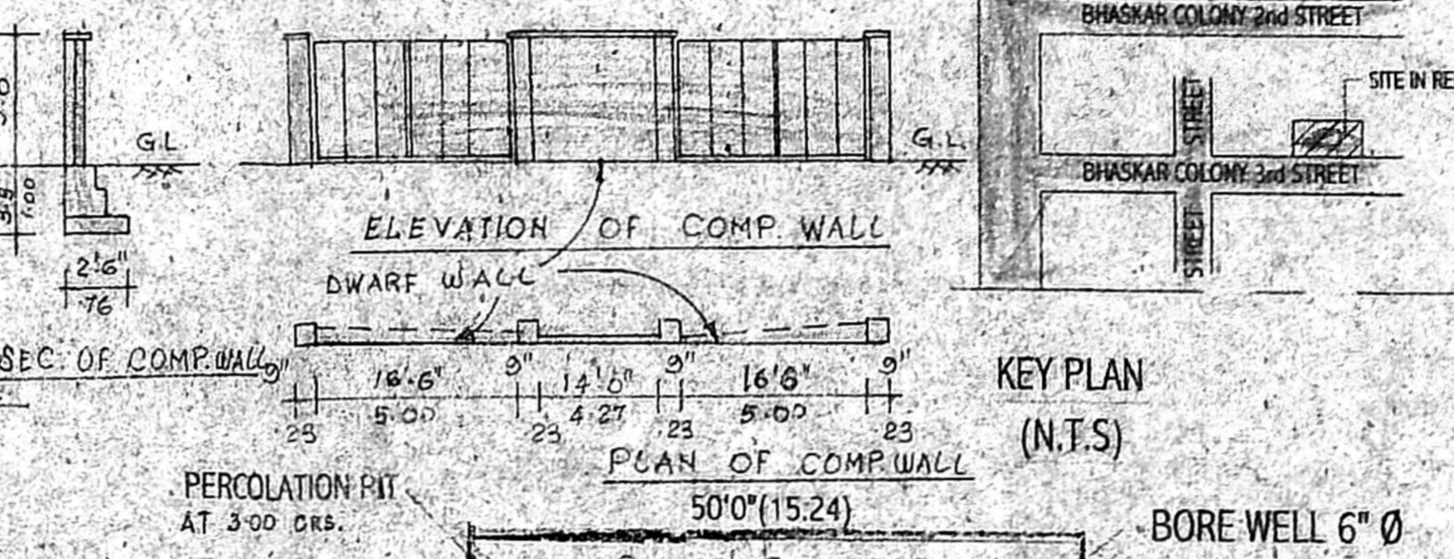
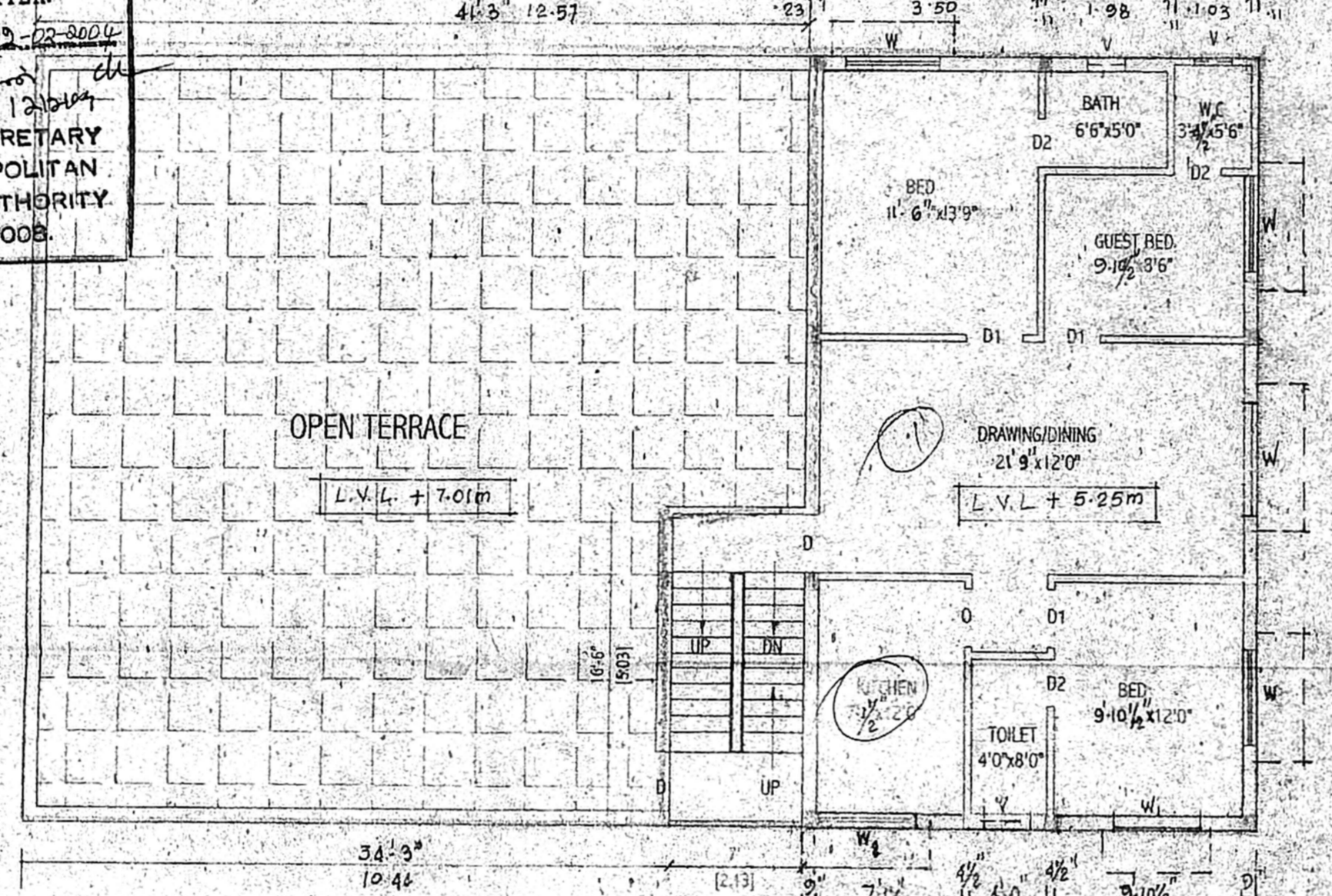
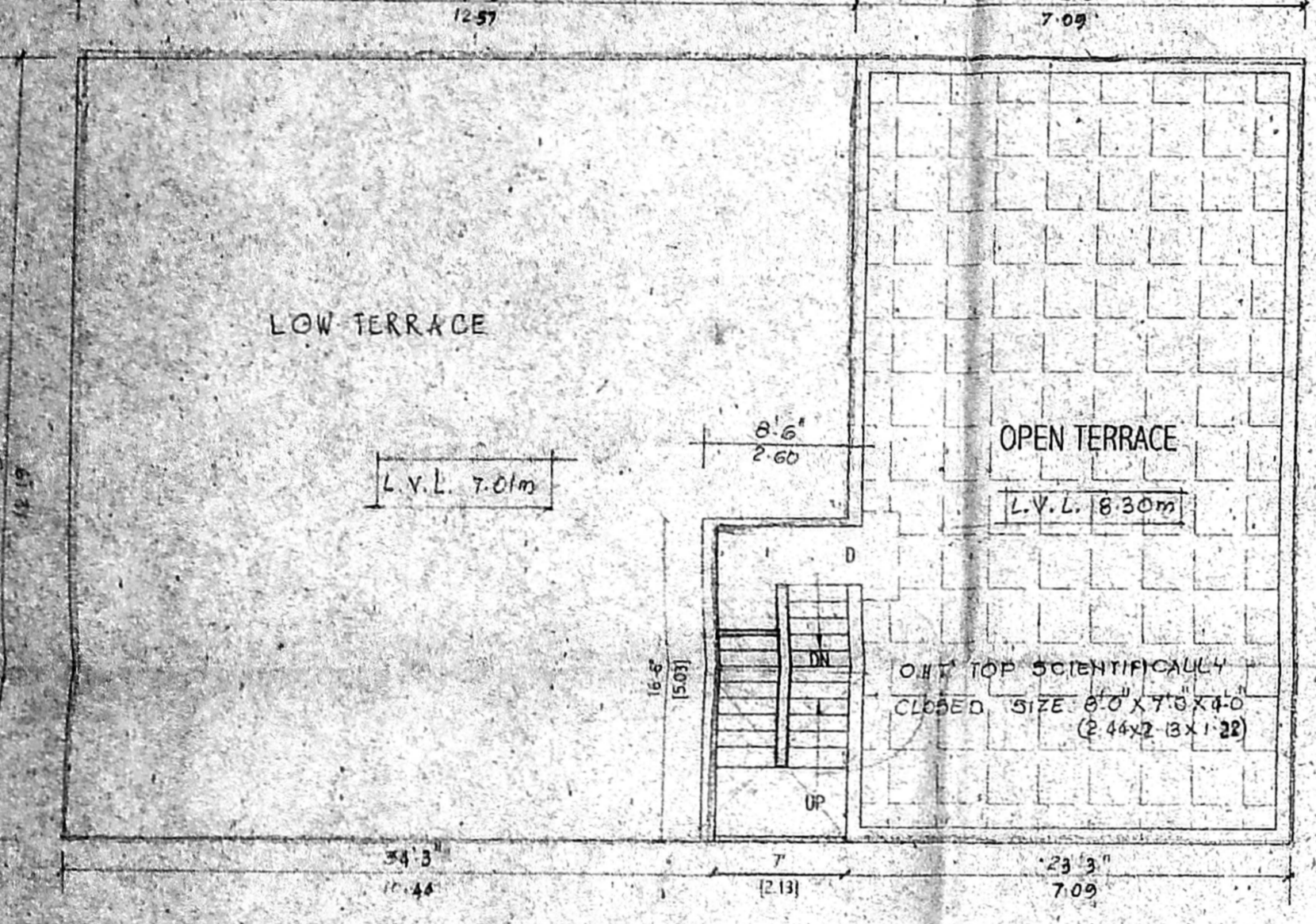


PLAN SHOWING THE PROPOSED CONSTRUCTION OF RESIDENTIAL BUILDING AT PLOT NO:115, BHASKAR COLONY 3RD ST

CMDA V.A. CHANNEL SPER PATYAD
 C. No. 2474/05 BARKAM VILLAGE CHENNAI 600092
 CORP. DIVISION NO: 65 ZONE NO: V
 Scrutiny Plan No. P. A. I. NOTE: DEMOLITION PLAN APPROVED BY CORP. OF CHENNAI. P. No. D5/DA/535/03
 DATED: 20/08/2003



APPROVED
 SUBJECT TO THE CONDITIONS IN THIS OFFICE LETTER.
 No. A2/34774/2003 Date 19-08-2004
 FOR MEMBER SECRETARY
 CHENNAI METROPOLITAN
 DEVELOPMENT AUTHORITY
 CHENNAI - 600 005.



- SPECIFICATION:**
- FOUNDATION TO OPEN FOUNDATION
 - FLOOR FINISHED IN C.M
 - BRICK WORK IN C.M
 - R.C.C USING IN C.M
 - PLASTERING IN C.M
 - WOOD WORKS ALL ARE IN C.W

SCHEDULE OF JOINERY:

MAIN DOOR	D	3'3" x 7'0"	1.00 x 2.13
DOOR	D1	3'0" x 7'0"	0.91 x 2.13
DOOR	D2	2'6" x 7'0"	0.76 x 2.13
WINDOW	W	5'0" x 4'6"	1.52 x 1.37
WINDOW	W1	3'0" x 4'6"	0.91 x 1.37
VENTILATOR	V	3'0" x 2'0"	0.91 x 0.61

AREA STATEMENT:

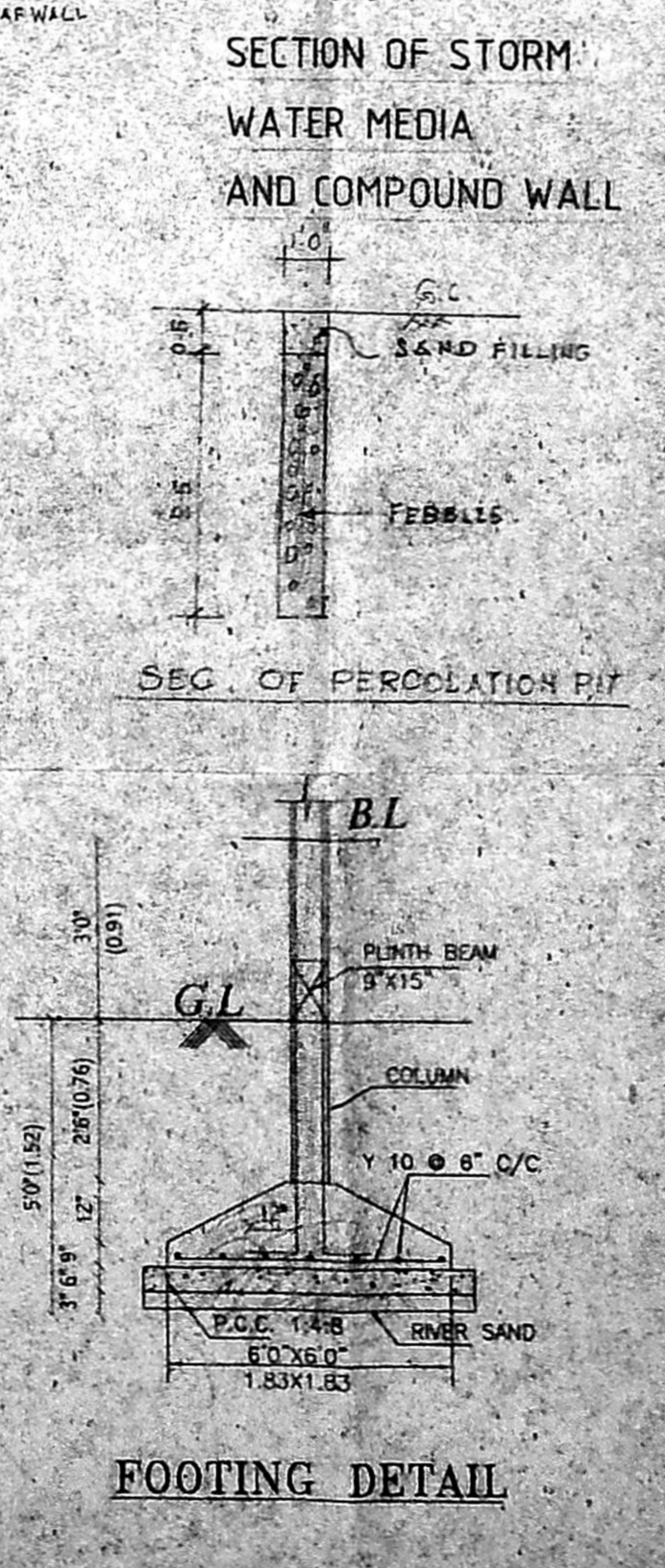
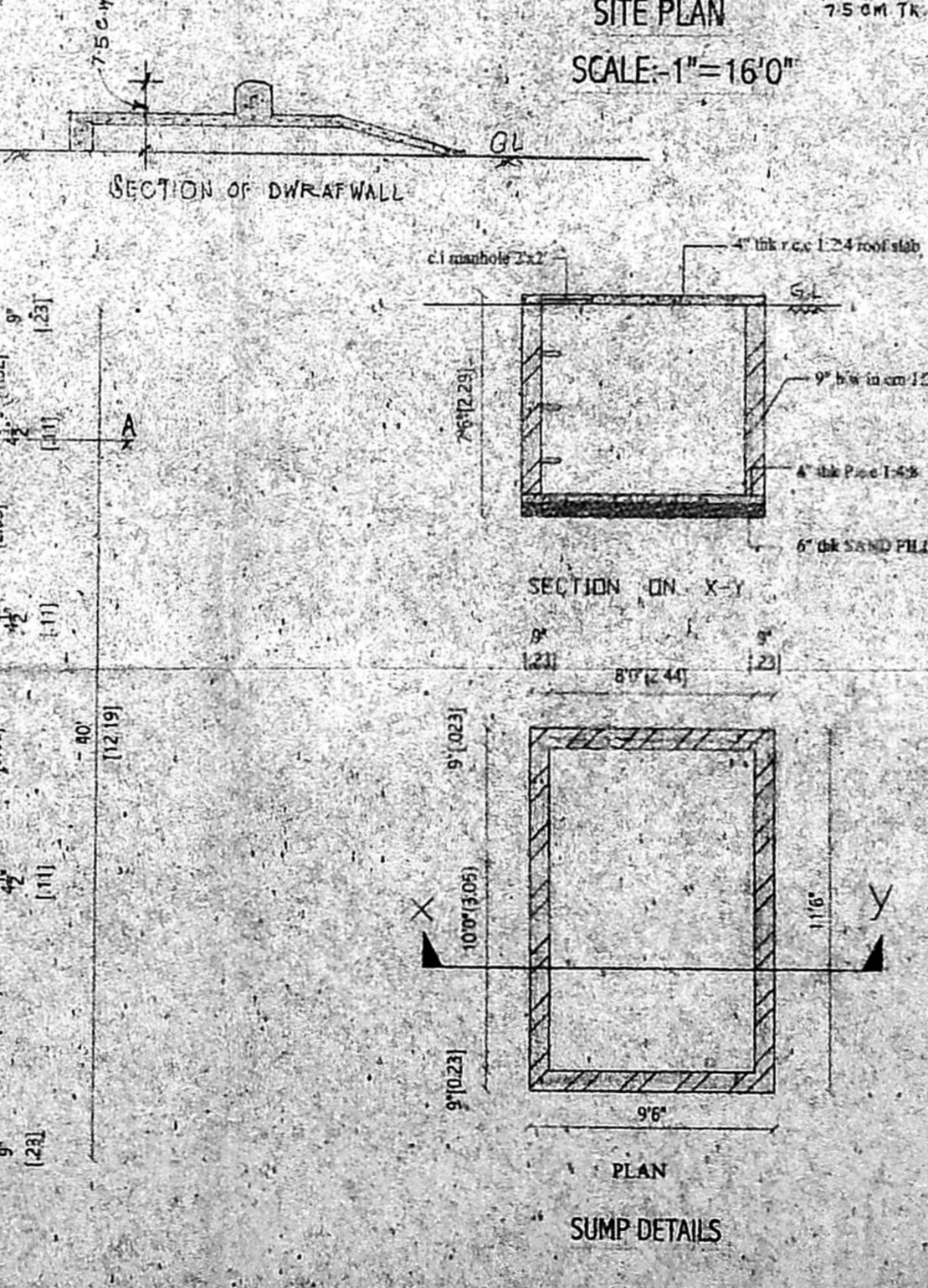
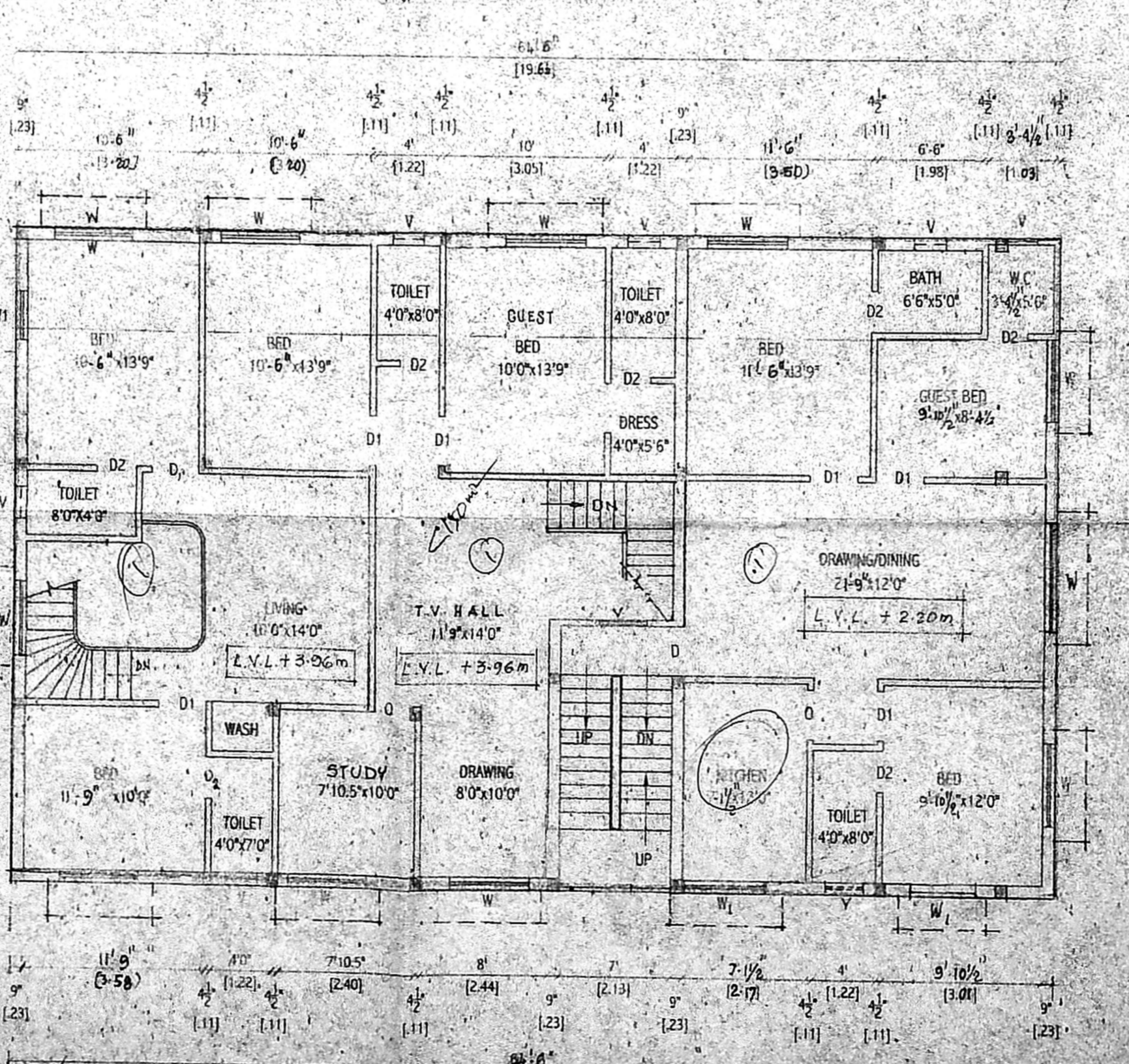
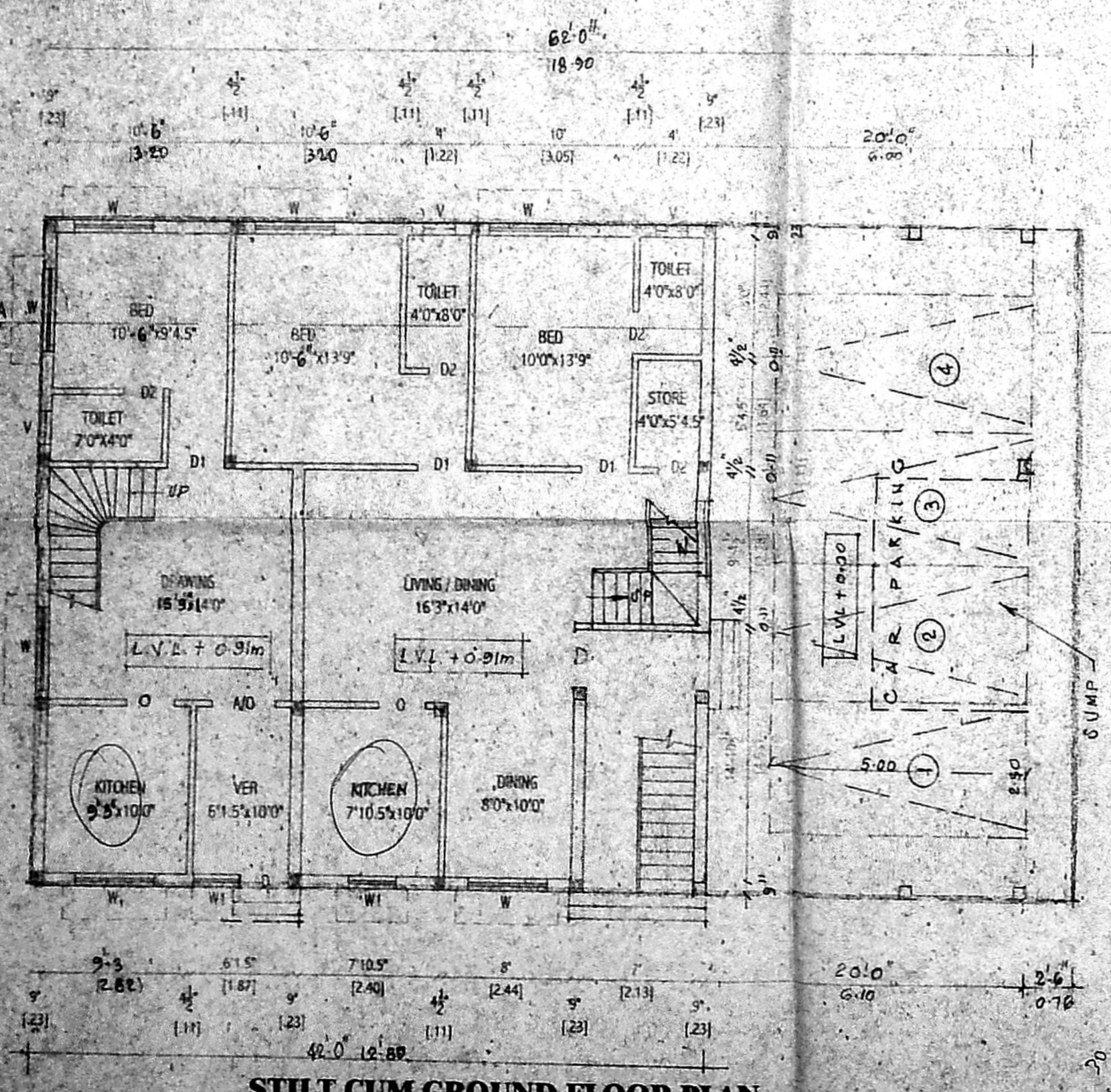
AREA	SQ.FT	SQ.M
PLOT AREA	3987.00	370.39
PRO. GROUND FLOOR	1606.00	150.47
PRO. FIRST FLOOR	2560.00	239.69
PRO. SECOND FLOOR	928.00	86.49
NON FSI STILT FLOOR	800.00	74.32
TOTAL AREA	5990.00	556.46
PLOT COVERAGE	64.71%	
F.S.I	1.25	

REFERENCE:

PROPOSED	
SITE BOUNDARY	
EXISTING ROAD	

SCALE: 1"=8'0"

Owner's signature



K. SELVAM, B.E., AMIE, C.Eng (I.A.I.V)
 Consulting Civil Engineer, Chartered Engineer
 Approved Valuer & Licensed Surveyor
 Class 1 Reg No. 61072003-2004
 Door No. 11/17, Thiruvalluvar Salai
 Mogappair, East, Chennai - 600 057
 Ph. 26563050, Cell 98412 82960
 (GREEN CHANNEL FILE NOT APPLICABLE)

Signature of L.S.